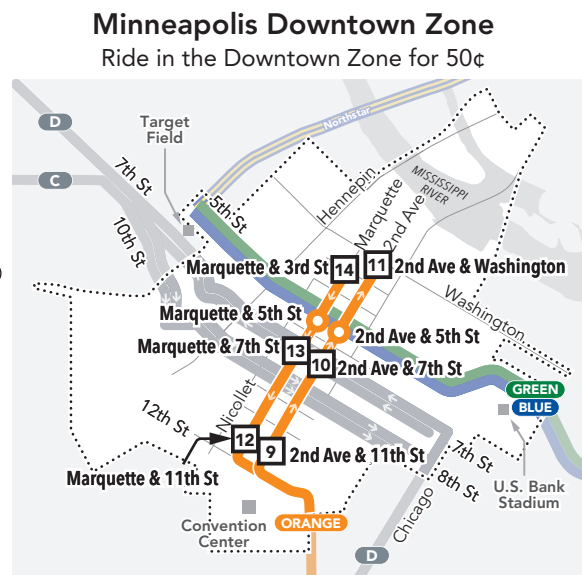
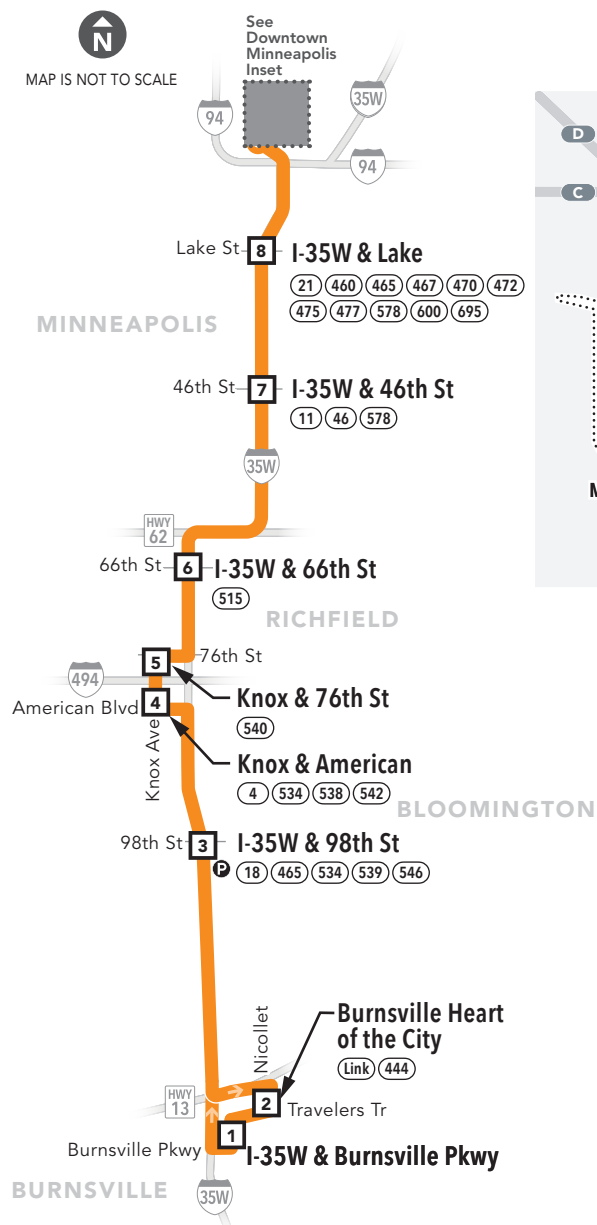


T METRO Orange Line

BUS RAPID TRANSIT

MAJOR DESTINATIONS:

- Downtown Minneapolis**
- South Minneapolis**
- Richfield**
- Bloomington**
- Burnsville**



METRO Orange Line
(Bus Rapid Transit)

- Timepoint on schedule**
Find the timepoint nearest your stop, and use that column of the schedule. Your stop may be between timepoints.
- Connecting Routes**
See those route schedules for details.
- Park & Ride Lot**
Park free at these lots while you ride.

Other METRO lines

- Blue Line (Light Rail)
- Green Line (Light Rail)
- C Line (Bus Rapid Transit)
- D Line (Bus Rapid Transit)

This route is part of the High Frequency network and operates at least every 15 minutes weekdays from 6 am–7 pm and Saturdays from 9 am–6 pm. See schedule for details.

APPROXIMATE TRAVEL TIME BETWEEN SOUTHBOUND STATIONS (IN MINUTES)

Marquette & 3rd St	2
Marquette & 5th St	1
Marquette & 7th St	3
Marquette & 11th St	4
I-35W & Lake St	3
I-35W & 46th St	5
I-35W & 66th St	3
Knox & 76th St	2
Knox & American	6
I-35W & 98th St	7
Heart of the City	7

APPROXIMATE TRAVEL TIME BETWEEN NORTHBOUND STATIONS (IN MINUTES)

Heart of the City	2
Burnsville Pkwy	5
I-35W & 98th St	5
Knox & American	2
Knox & 76th St	4
I-35W & 66th St	4
I-35W & 46th St	3
I-35W & Lake St	3
2nd Ave & 11th St	3
2nd Ave & 7th St	1
2nd Ave & 5th St	2

How to Ride

METRO LINES

- Arrive 5 minutes before the schedule or NexTrip says your trip will depart.
- METRO buses do not have fareboxes or Go-To Card readers. Pay BEFORE you board – touch your card to a reader or buy a ticket from the machine at the station.
- Push the blue button to open doors (trains only). Board through any door.
- METRO LRT lines stop at every station. METRO BRT lines stop at stations on demand and when customers are present.

LOCAL BUSES

- Arrive 5 minutes before the schedule or NexTrip says your trip will depart.
- Watch for your bus number.
- Pay your fare as you board.
- Pull the cord above the window about 1 block before your stop to signal the driver.

MAKING CONNECTIONS

Transfer between buses and trains for up to 2½ hours with your fare.

When using a Go-To Card or pass, your transfer is embedded. On a METRO line, touch your card to the reader BEFORE boarding. On a local bus, touch your card to the reader as you board.

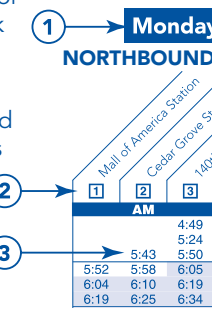
When using a ticket, have your ticket ready to show to Transit Police as proof of payment for transfer between another METRO line.

To transfer from a METRO Line to a local bus, show your METRO ticket to the bus driver as you board. Do not insert a METRO ticket in the farebox.

Those who try to ride without paying may be subject to a fine.

Reading a schedule: a step-by-step guide

- Find the schedule for the **day** of the week and the **direction** you plan to travel.
- Look at the map and find the **timepoints** nearest your trip start and end points. Your stop may be between timepoints.
- Read down the column to see what **time** a bus will depart from a given timepoint. Read across a row to see when the bus will reach another timepoint. If the time is blank, that trip does not serve that timepoint.



Not all stops are shown on this timetable.

Use the timepoints on the map and the schedule to estimate the arrival of your bus. For details, call Transit Information or explore our interactive map and trip planning tools at metrotransit.org.

Local Bus & METRO Fares	Rush Hours Mon.-Fri. 6:00-9:00 am 3:00-6:30 pm	Non-Rush Hours
Adults (ages 13-64)	\$ 2.50	\$ 2.00
Seniors (65+), Youth (6-12), Medicare	\$ 2.50	\$ 1.00
Downtown Zone	\$.50	\$.50

Express Bus Fares	Rush Hours	Non-Rush Hours
Adults (ages 13-64)	\$ 3.25	\$ 2.50
Seniors (65+), Youth (6-12), Medicare	\$ 3.25	\$ 1.00

Reduced Fares		\$ 1.00
Persons with disabilities	At all times on buses & METRO lines	
Children 5 and Under	FREE (limit 3) Must ride with a fare-paying customer	

Reduced Fares
See rates above. To receive a reduced fare:
Bus – Please tell the bus driver **before** you pay your fare if you qualify for a reduced fare.
METRO lines – be ready to show police officers that you qualify for a reduced fare.

Qualifying ID
Seniors (65+): Show a Minnesota driver's license/state ID with a Senior/7 endorsement.
Medicare card holders: Show a Medicare card along with a MN driver's license/state ID.
Persons with Disabilities: Show your Metro Mobility card or transfer, Metro Transit temporary ID with a photo ID or Minnesota driver's license/state ID with an A or L endorsement. For information on certification, call Customer Relations at 612-373-3333.

Fare Cards/Passes Metro Transit offers a variety of passes that can be purchased at Metro Transit service centers, 175 retail outlets or online. Details at metrotransit.org/fares.

Fareboxes Buses accept U.S. bills and coins. Change is not available.

Transfers All fares (excluding the Downtown Zone) include a transfer. This gives you unlimited rides on buses and METRO lines for 2 ½ hours. Ask for one when you pay your cash fare. Transfers are automatically embedded on fare cards and METRO tickets.

612-373-3333 • metrotransit.org



Information: 612-373-3333

Metro Transit is the one place for all your transportation information.

Transit Information
Get assistance from a transit expert.

Hours:
Monday – Friday: 6:30 am – 8:00 pm
Saturday: 8:00 am – 4:30 pm
Sunday & Holidays: Closed

NexTrip
Real-time departure information.

Customer Relations/Lost & Found
570 6th Ave N, Minneapolis, MN 55411
Provide comments and suggestions or check on lost items.

Hours: Mon. – Fri., 8:00 am – 4:30 pm
Closed weekends and holidays

Go-To Cards: Check your balance and add value.

711 Minnesota Relay (hearing impaired)

metrotransit.org

- NexTrip: Real-time departure times
- Trip planner and interactive map
- Printable schedules
- Go-To Cards: buy, add value, check balance
- Chat with a transit expert
- Bike and carpooling resources

Text for Transit Info

Text transit questions or trip plan requests to 612-444-1161. Available only during TIC hours of operation.

Park & Ride Locations

Park free at these lots while you commute. No overnight parking.

BLOOMINGTON

- I-35W & 98th St Station: 9830 Aldrich Ave S

Go-To Card Retail Locations

A refillable Go-To Card is the most convenient way to travel by transit! Buy a Go-To Card or add value to an existing card at one of these locations or online.

BURNSVILLE

- Burnsville Transit Station: 100 Hwy 13 E
- Cub Foods: 300 Travelers Tr E

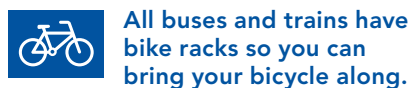
MINNEAPOLIS

- Metro Transit Service Center: 719 Marquette Ave

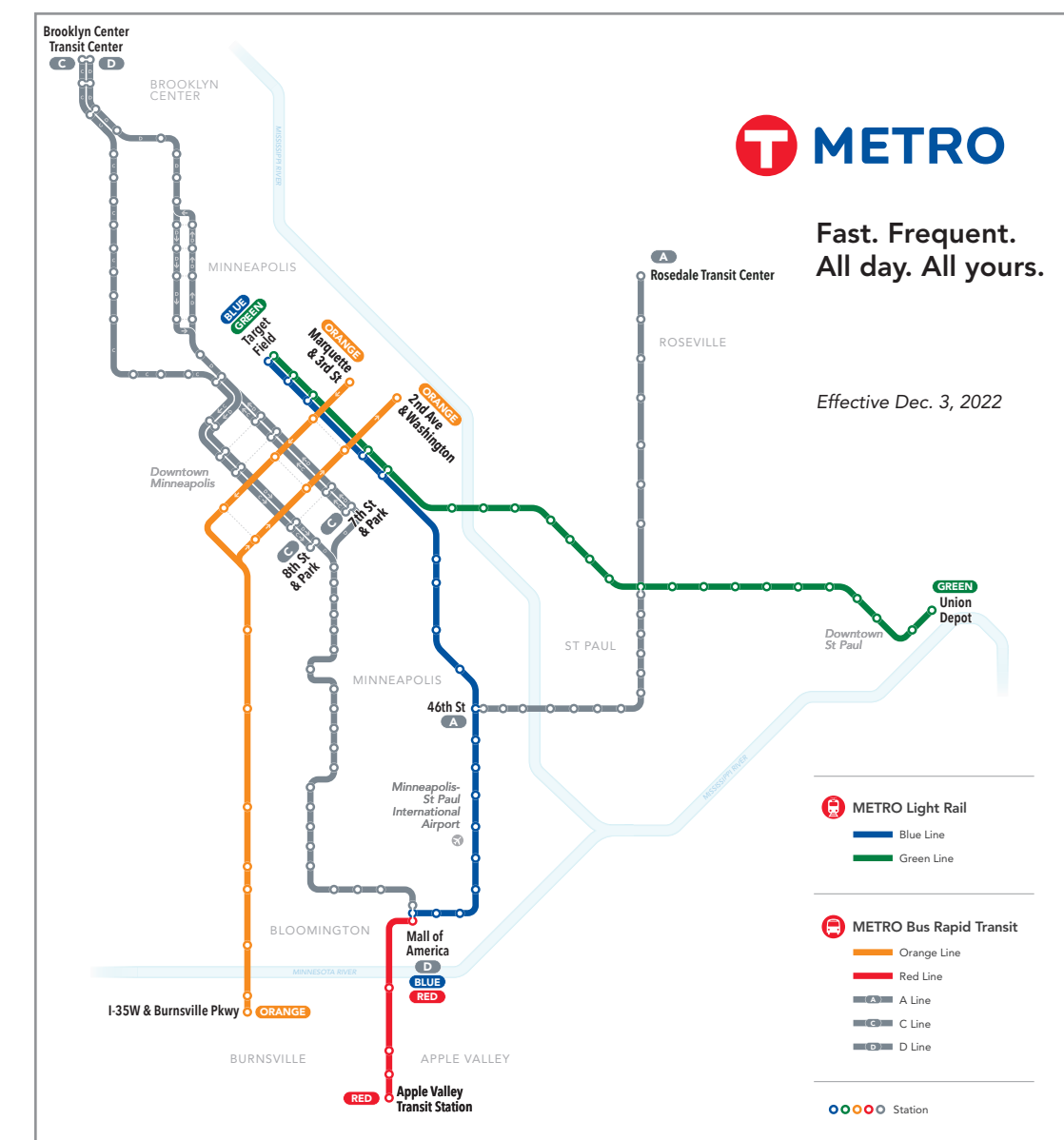
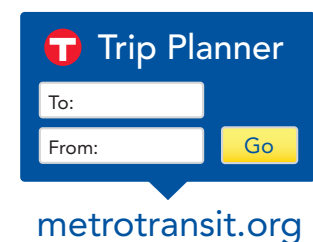
Metro Transit Mobile App

Now you can plan your trip, see arrival information for bus and trains and buy transit tickets all on the go!

Download the free app on Google Play or App Store.



All buses and trains have bike racks so you can bring your bicycle along. Look for instructions on the rack. Lockers are also available for rent. Details at metrotransit.org/bike.



Fast. Frequent. All day. All yours.

Effective Dec. 3, 2022

- METRO Light Rail**
 - Blue Line
 - Green Line
 - Red Line
- METRO Bus Rapid Transit**
 - Orange Line
 - Red Line
 - A Line
 - C Line
 - D Line
- Station

Monday — Friday

NORTHBOUND from Burnsville, Bloomington, and Richfield to downtown Minneapolis via I-35W

Table with 11 columns representing stations: Burnsville, Heart of the City Station, I-35W & Burnsville, I-35W & Plymouth, I-35W & 98th St Station, Knox Ave & American Blvd Station, Knox Ave & 76th St Station, I-35W & 46th St Station, I-35W & 44th St Station, I-35W & Lake St Station, 2nd Ave and 7th St, 2nd Ave and Washington Ave.

Table with 11 columns representing stations and 11 rows of departure times for Orange lines. Includes AM and PM sections.

Table with 11 columns representing stations and 11 rows of departure times for Orange lines. Includes AM and PM sections.

Shaded times denote rush-hour service. See fare panel for rush-hour fees.

Holiday service operates on New Year's Day, Memorial Day, Independence Day, Labor Day, Thanksgiving and Christmas. Service may be reduced on days before or after Independence Day, Thanksgiving, Christmas or New Year's Day. Look for details at metrotransit.org or in the Connect email newsletter prior to these holidays.

This schedule is subject to change. Traffic and weather conditions may delay buses. Get updates on service during severe winter weather at metrotransit.org/snow.

This document is available in alternative formats to individuals with disabilities. Call 612-349-7365 or visit metrotransit.org.

Monday — Friday

SOUTHBOUND from downtown Minneapolis to Richfield, Bloomington, and Burnsville via I-35W

Table with 11 columns representing stations: Burnsville, Heart of the City Station, I-35W & Burnsville, I-35W & Plymouth, I-35W & 98th St Station, Knox Ave & American Blvd Station, Knox Ave & 76th St Station, I-35W & 46th St Station, I-35W & 44th St Station, I-35W & Lake St Station, 2nd Ave and 7th St, 2nd Ave and Washington Ave.

Table with 11 columns representing stations and 11 rows of departure times for Orange lines. Includes AM and PM sections.

Table with 11 columns representing stations and 11 rows of departure times for Orange lines. Includes AM and PM sections.

Shaded times denote rush-hour service. See fare panel for rush-hour fees.

Saturday

NORTHBOUND from Burnsville, Bloomington, and Richfield to downtown Minneapolis via I-35W

Table with 11 columns representing stations: Burnsville, Heart of the City Station, I-35W & Burnsville, I-35W & Plymouth, I-35W & 98th St Station, Knox Ave & American Blvd Station, Knox Ave & 76th St Station, I-35W & 46th St Station, I-35W & 44th St Station, I-35W & Lake St Station, 2nd Ave and 7th St, 2nd Ave and Washington Ave.

Table with 11 columns representing stations and 11 rows of departure times for Orange lines. Includes AM section.

Table with 11 columns representing stations and 11 rows of departure times for Orange lines. Includes PM section.

Shaded times denote rush-hour service. See fare panel for rush-hour fees.

Saturday

SOUTHBOUND from downtown Minneapolis to Richfield, Bloomington, and Burnsville via I-35W

Table with 11 columns representing stations: Burnsville, Heart of the City Station, I-35W & Burnsville, I-35W & Plymouth, I-35W & 98th St Station, Knox Ave & American Blvd Station, Knox Ave & 76th St Station, I-35W & 46th St Station, I-35W & 44th St Station, I-35W & Lake St Station, 2nd Ave and 7th St, 2nd Ave and Washington Ave.

Table with 11 columns representing stations and 11 rows of departure times for Orange lines. Includes AM section.

Table with 11 columns representing stations and 11 rows of departure times for Orange lines. Includes PM section.

Shaded times denote rush-hour service. See fare panel for rush-hour fees.

Sunday & Holiday

NORTHBOUND from Burnsville, Bloomington, and Richfield to downtown Minneapolis via I-35W

Table with 11 columns representing stations: Burnsville, Heart of the City Station, I-35W & Burnsville, I-35W & Plymouth, I-35W & 98th St Station, Knox Ave & American Blvd Station, Knox Ave & 76th St Station, I-35W & 46th St Station, I-35W & 44th St Station, I-35W & Lake St Station, 2nd Ave and 7th St, 2nd Ave and Washington Ave.

Table with 11 columns representing stations and 11 rows of departure times for Orange lines. Includes AM section.

Table with 11 columns representing stations and 11 rows of departure times for Orange lines. Includes PM section.

Table with 11 columns representing stations and 11 rows of departure times for Orange lines. Includes PM section.

Shaded times denote rush-hour service. See fare panel for rush-hour fees.

SOUTHBOUND from downtown Minneapolis to Richfield, Bloomington, and Burnsville via I-35W

Table with 11 columns representing stations: Burnsville, Heart of the City Station, I-35W & Burnsville, I-35W & Plymouth, I-35W & 98th St Station, Knox Ave & American Blvd Station, Knox Ave & 76th St Station, I-35W & 46th St Station, I-35W & 44th St Station, I-35W & Lake St Station, 2nd Ave and 7th St, 2nd Ave and Washington Ave.

Table with 11 columns representing stations and 11 rows of departure times for Orange lines. Includes AM section.

Table with 11 columns representing stations and 11 rows of departure times for Orange lines. Includes PM section.

Shaded times denote rush-hour service. See fare panel for rush-hour fees.