



Metro Transit is improving the customer experience on Route 7. We are looking for feedback on these potential changes:

- Consolidating bus stops for up to quarter-mile spacing to increase trip efficiency
- Routing changes to speed up travel time and improve schedule reliability
  - Adjusting routing through downtown Minneapolis to operate on Washington Ave. between Plymouth Ave. and 5th Ave. S.
  - Shifting the route from 27th to 26th Ave. in the Seward neighborhood

- Expanding the no-parking zone around select stops to ensure buses can fully pull to the curb
- Adjusting the schedule
- Installing concrete pads to improve accessibility for customers
- Installing new shelters at qualifying bus stops

These potential changes are planned for June 2025.



**Take a survey by Jan. 31, 2025**

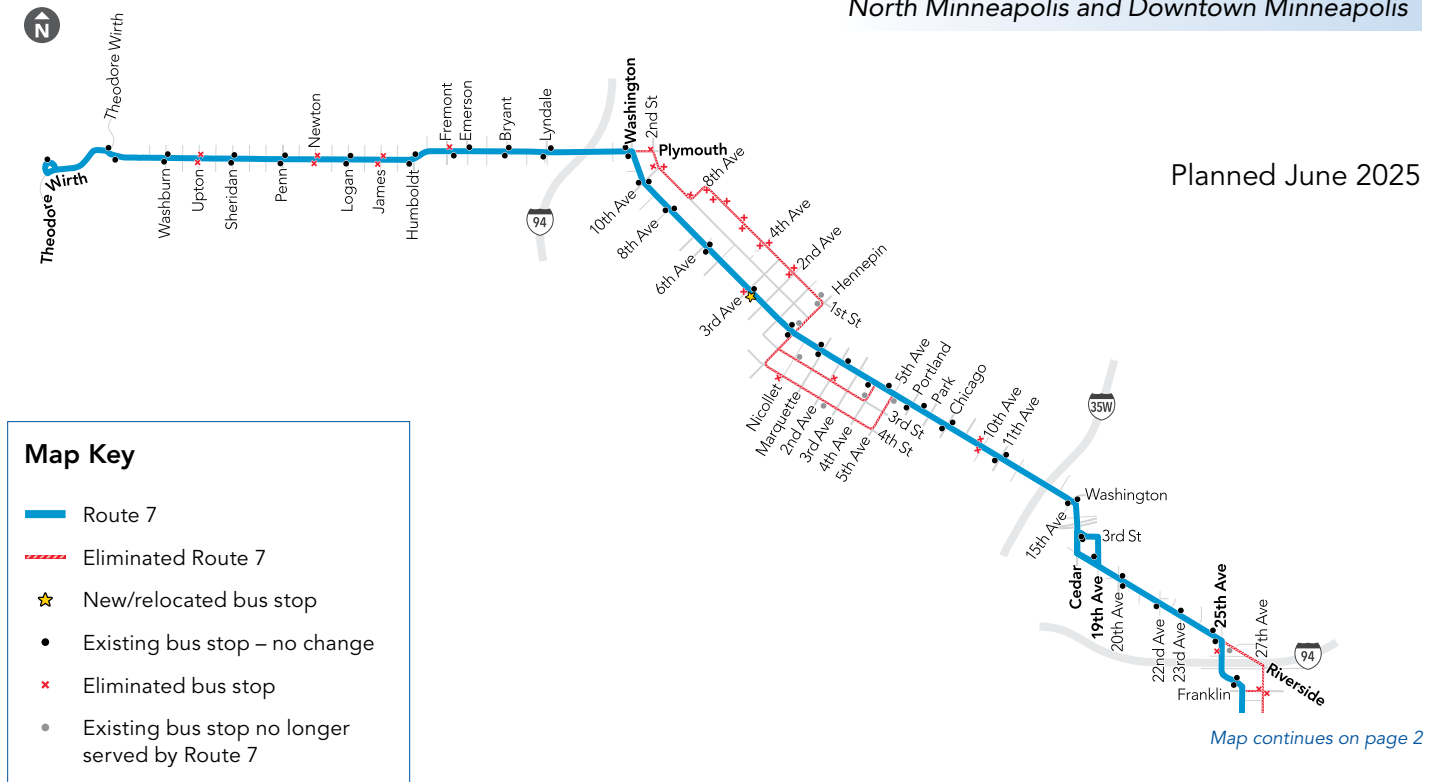
[surveymonkey.com/r/2025BBR7](https://surveymonkey.com/r/2025BBR7)

Or scan this code with your phone to take the survey.

## Route 7 Proposed Bus Stop and Alignment Changes

North Minneapolis and Downtown Minneapolis

Planned June 2025



Map continues on page 2



## Proposed Bus Stop Changes (continued)

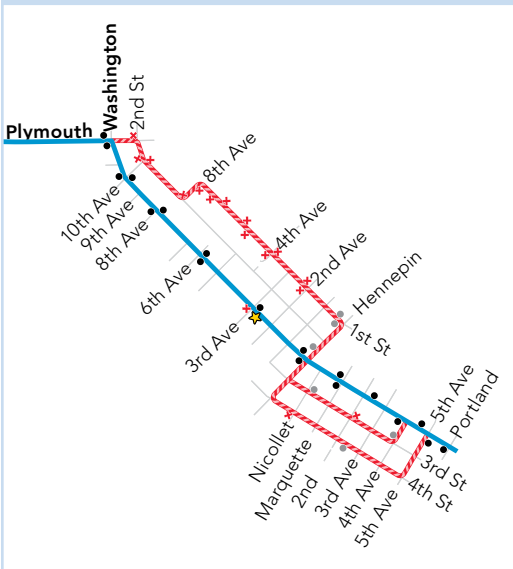
### South Minneapolis

Map continues on page 1

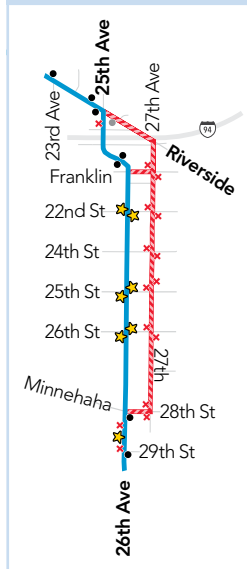
#### Map Key

- Route 7
- - - Eliminated Route 7
- ★ New/relocated bus stop
- Existing bus stop – no change
- ✕ Eliminated bus stop
- Existing bus stop no longer served by Route 7

#### Downtown and North Loop



#### 27th Ave



Take a survey by Jan. 31, 2025

[surveymonkey.com/r/2025BBR7](https://surveymonkey.com/r/2025BBR7)

Or scan this code with your phone to take the survey.



### Stay Informed

Interested in this project? We'd like to hear your thoughts.

Julie Martinez [julie.martinez@metrotransit.org](mailto:julie.martinez@metrotransit.org)



[metrotransit.org/route-7](https://metrotransit.org/route-7)