

Twin Cities Metropolitan Area Transit System Map

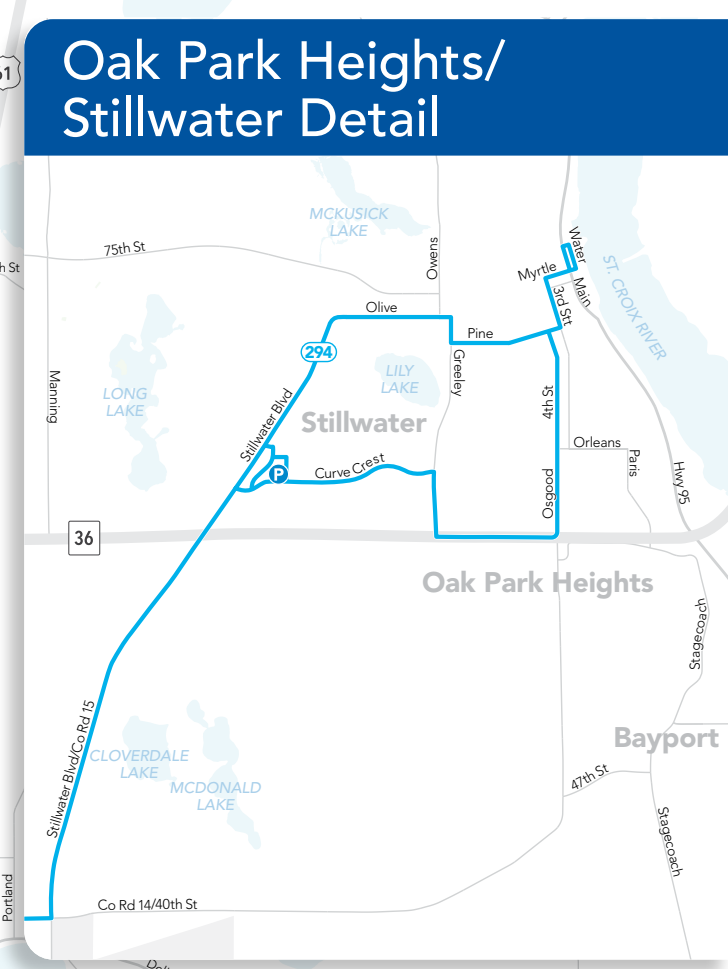
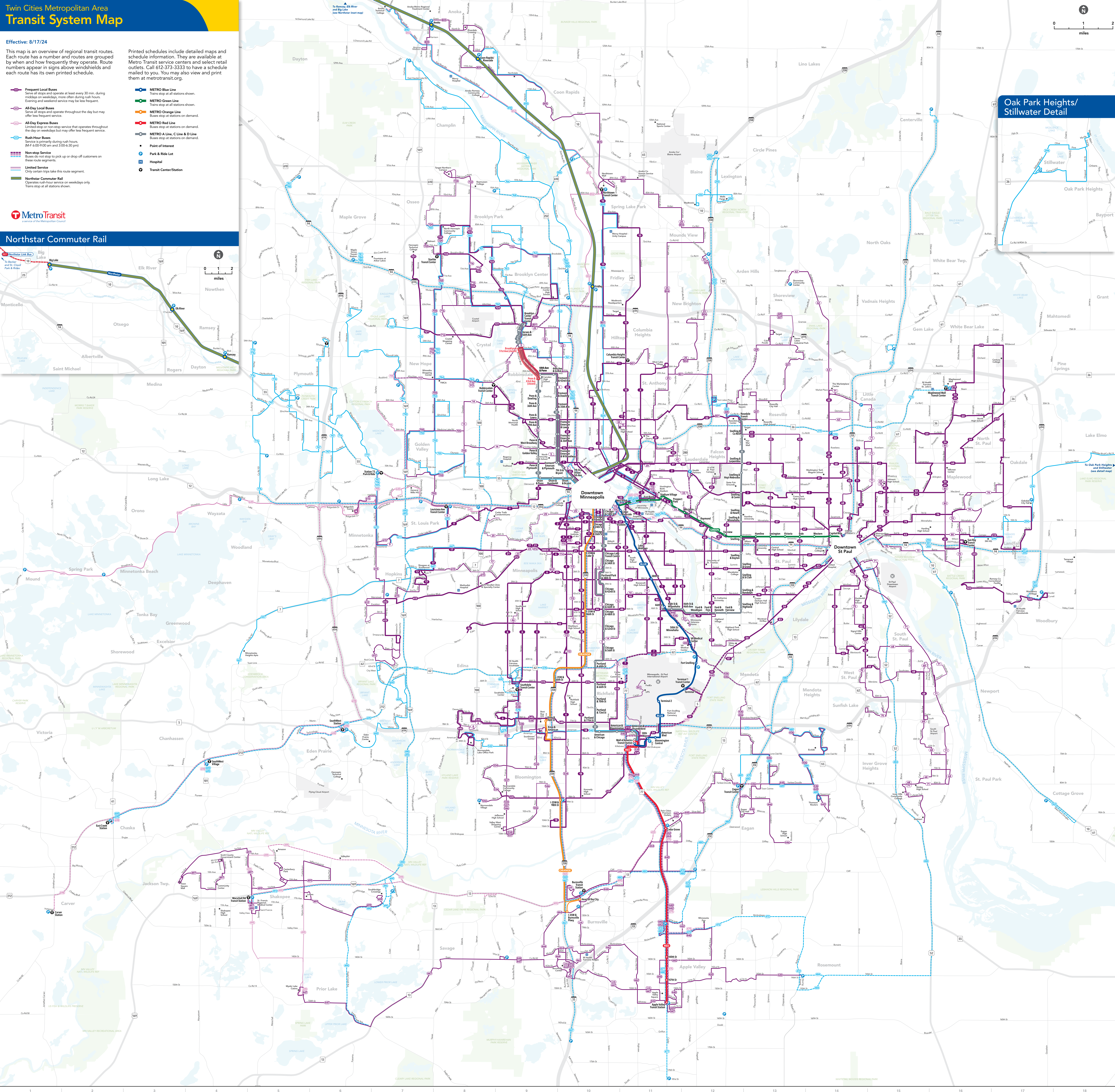
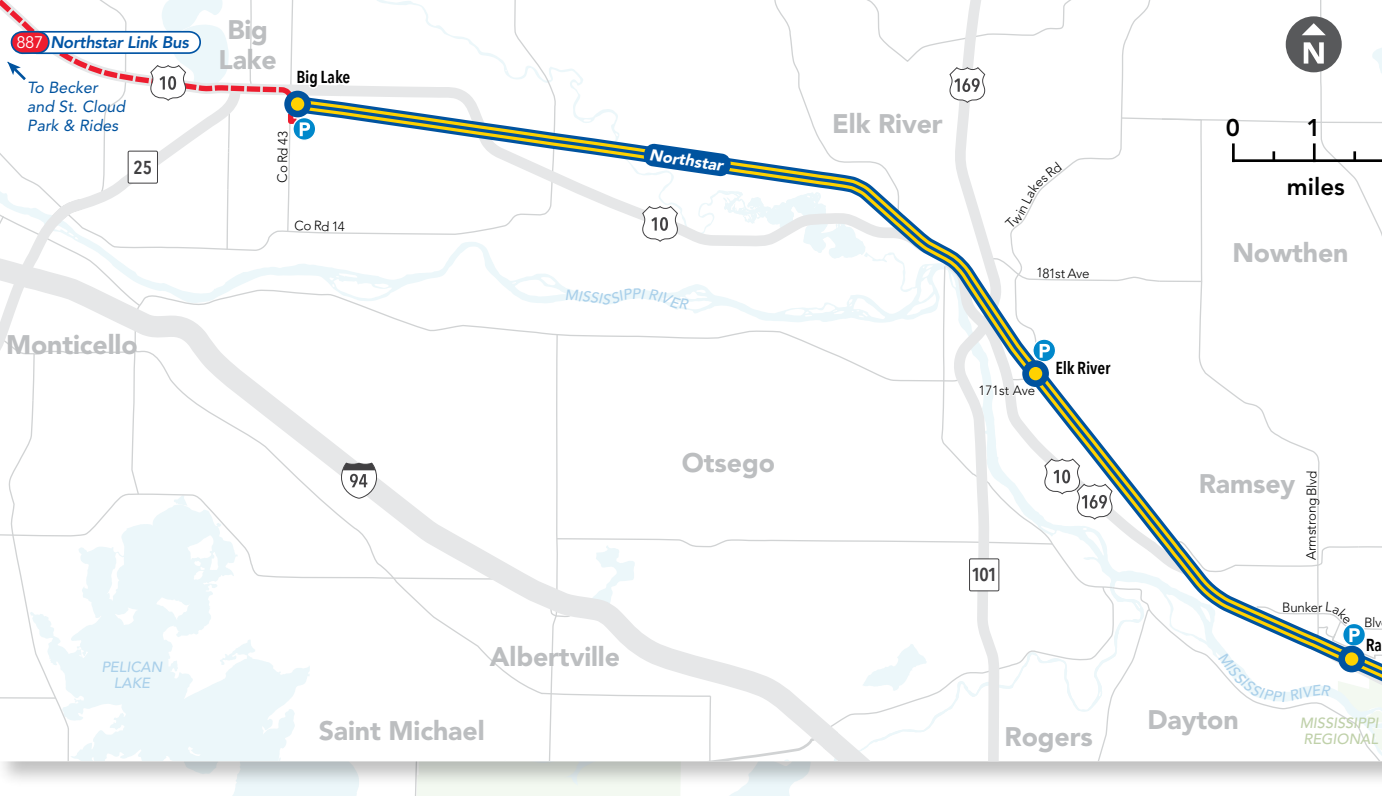
Effective: 8/17/24

This map is an overview of regional transit routes. Each route has a number and routes are grouped by when and how frequently they operate. Route numbers appear in signs above windshields and each route has its own printed schedule.

Printed schedules include detailed maps and schedule information. They are available at Metro Transit service centers and select retail outlets. Call 612-373-3333 to have a schedule mailed to you. You may also view and print them at metrotransit.org.

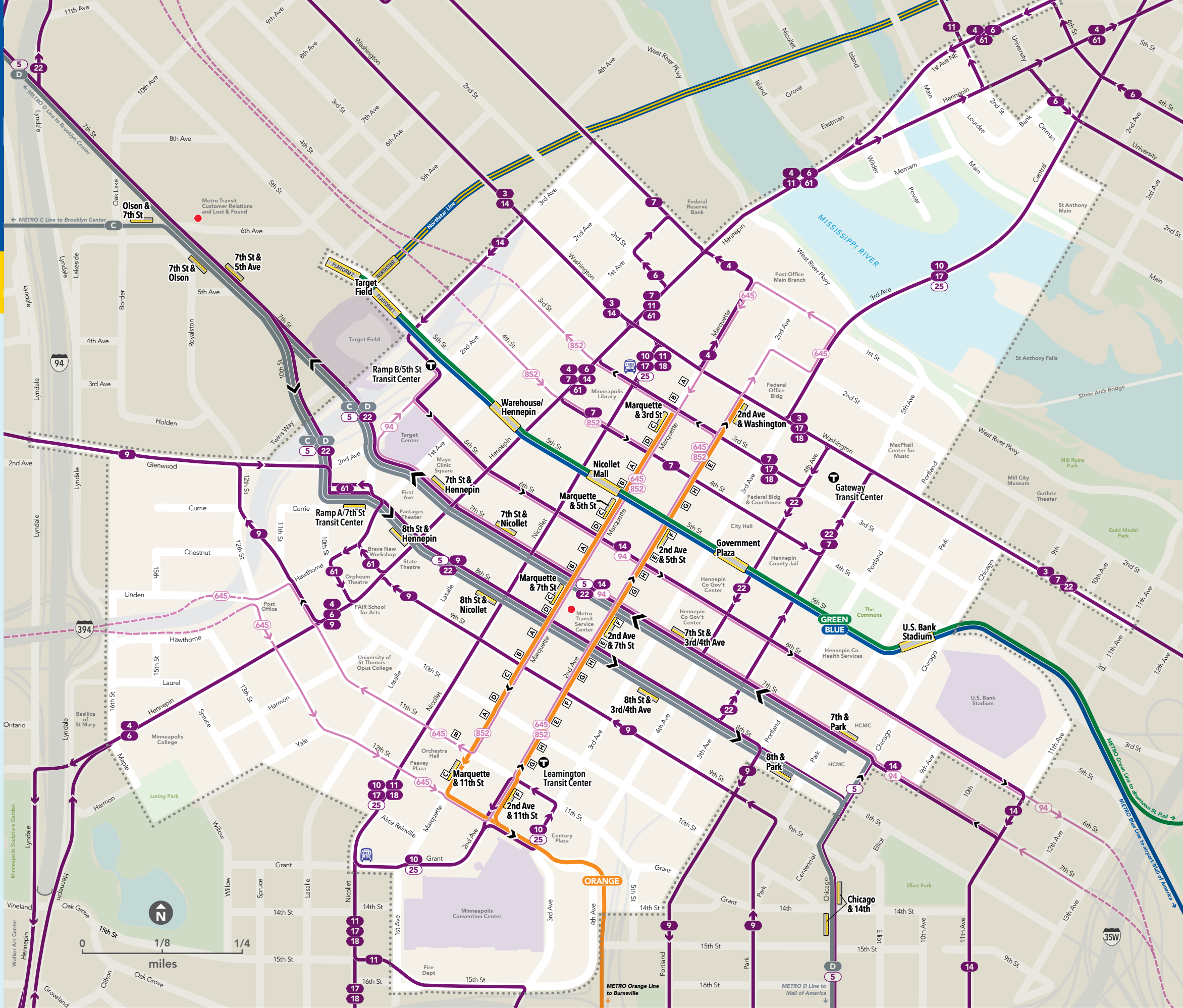


Northstar Commuter Rail



Downtown Minneapolis

Effective: 8/17/24



Downtown Map Legend

- **Downtown Zone Limit**
Ride in the Downtown Zone for 50¢ (transfers not available). Board any bus or train going the direction you want to go.
- Frequent Local Buses**
Serve all stops and operate at least every 30 min. during middays on weekdays, more often during rush hours. Evening and weekend service may be less frequent.
- All-Day Local Buses**
Serve all stops and operate throughout the day but may offer less frequent service.
- All-Day Express Buses**
Limited-stop or non-stop service that operates throughout the day on weekdays but may offer less frequent service.
- METRO Blue Line**
Trains stop at all stations shown.
- METRO Green Line**
Trains stop at all stations shown.
- METRO C Line and D Line**
Buses stop at stations on demand.
- METRO Orange Line**
Trains stop at all stations shown.
- Northstar Commuter Rail**
Operates primarily during rush hours.
- Station Platform**
- Transit Center/Station**
- Transit Service Center**
Get passes, route information and other transit help.
- Lettered Stop**
Express buses serve these stops on Marquette and 2nd avenues.
- Free Rides**
Look for buses marked "Free Ride" between the Convention Center and 3rd Street in Minneapolis.

Downtown map shows routes operating all day.

For routes that operate primarily during rush hours, refer to the following charts.

Downtown Minneapolis Local/Limited-Stop Routes

Route	Northbound via	Southbound via
Blue Line	5th St	5th St
Orange Line	2nd Ave S F	Marquette C
C Line	7th St	8th St
D Line	7th St	8th St
4	Hennepin	Hennepin
5	7th St	8th St
6	Hennepin	Hennepin
7	3rd St	4th St
10	Nicollet Mall	Nicollet Mall
11	Nicollet Mall	Nicollet Mall
14	7th St	6th St
18	Nicollet Mall	Nicollet Mall
22	7th St	8th St
25	Nicollet Mall	Nicollet Mall

Route	Eastbound via	Westbound via
Green Line	5th St	5th St
3	Washington	Washington
9	8th St	9th St
17	Nicollet Mall	Nicollet Mall
61	Hennepin	Hennepin

Downtown Minneapolis Express Routes

Letters next to street names indicate which stops these buses serve along Marquette and 2nd avenues.

Route	Arrives via	Leaves via
Northstar	Target Field Station	Target Field Station
94	7th St	6th St
250	Marquette C	2nd Ave S F
264	Marquette C	2nd Ave S F
270	Marquette C	2nd Ave S F
355	7th St	6th St
363	7th St	6th St
460	2nd Ave S E	Marquette C
465	2nd Ave S E	Marquette C
467	2nd Ave S H	Marquette B
470	2nd Ave S E	4th Ave S
472	2nd Ave S E	4th Ave S
475	2nd Ave S E	Marquette C
477	2nd Ave S E	Marquette C
490	2nd Ave S F	Marquette A
493	2nd Ave S F	Marquette A
578	2nd Ave S G	Marquette D
600	2nd Ave S F	Marquette D
645	2nd Ave S H	Marquette B
667	2nd Ave S H	Marquette B
673	2nd Ave S H	Marquette B
698	2nd Ave S F	Marquette D
747	2nd Ave S F	Marquette D

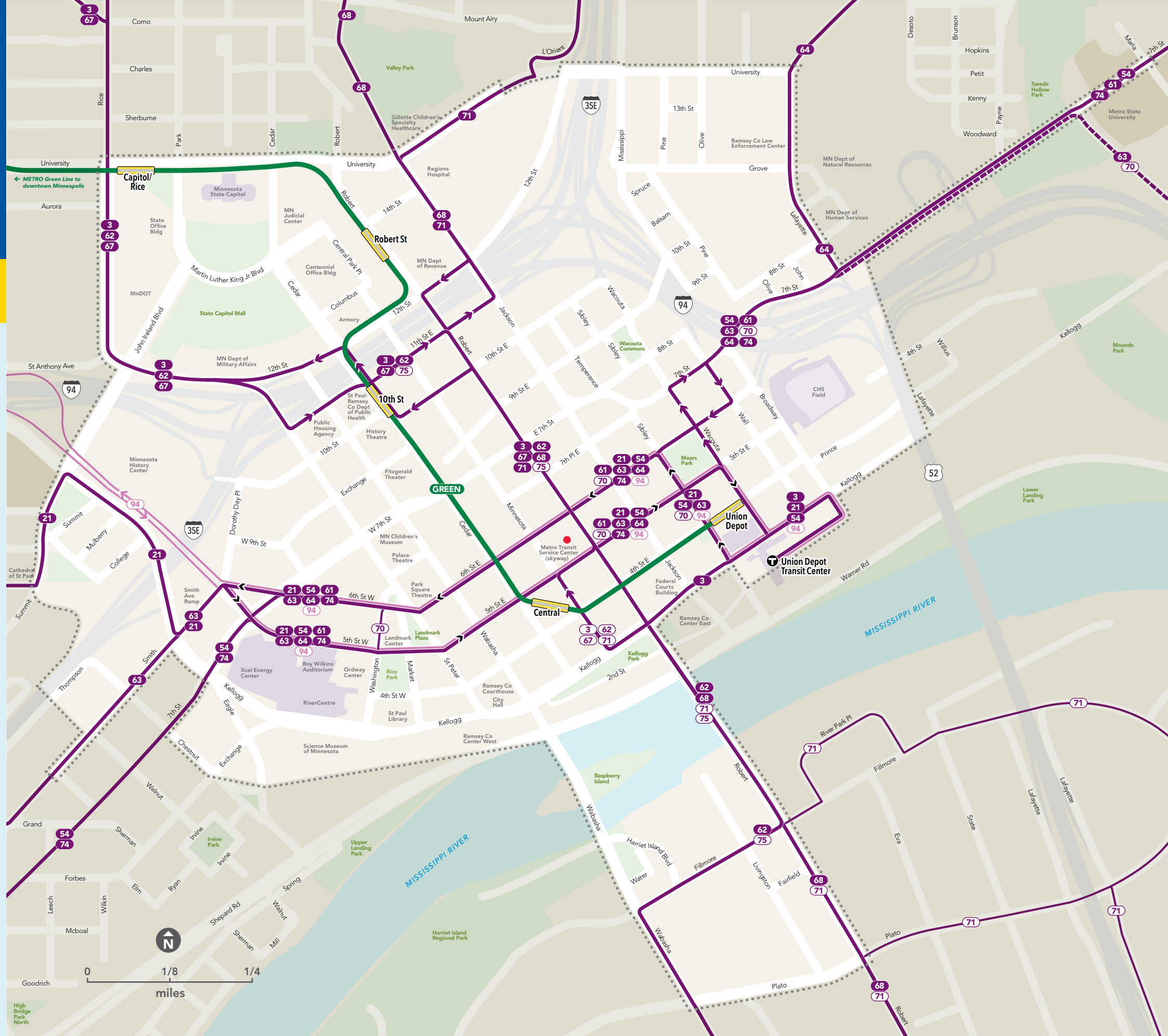
Route	Arrives via	Leaves via
755	8th St	7th St
760	Marquette D	2nd Ave S E
761	Marquette D	2nd Ave S E
763	Marquette B	2nd Ave S E
764	6th St	7th St
766	Marquette D	2nd Ave S H
768	Marquette D	2nd Ave S H
774	2nd Ave S F	Marquette A
776	2nd Ave S F	Marquette A
777	2nd Ave S F	Marquette A
781	Marquette D	2nd Ave S H
784	4th St/Portland	Park/3rd St
785	Marquette D	2nd Ave S H
790	2nd Ave S F	Marquette A
795	—	Marquette A
824	Marquette B	2nd Ave S G
850	Marquette B	2nd Ave S G
852	Marquette B	2nd Ave S G

Downtown St Paul

Effective: 8/17/24

Downtown Map Legend

- ⋯⋯⋯ **Downtown Zone Limit**
Ride in the Downtown Zone for 50¢ (transfers not available). Board any bus or train going the direction you want to go.
- 000— **Frequent Local Buses**
Serve all stops and operate at least every 30 min. during middays on weekdays, more often during rush hours. Evening and weekend service may be less frequent.
- 000— **All-Day Local Buses**
Serve all stops and operate throughout the day but may offer less frequent service.
- 000— **All-Day Express Buses**
Limited-stop or non-stop service that operates throughout the day on weekdays but may offer less frequent service.
- - - - - **Non-stop Service**
Buses do not stop to pick up or drop off customers on these route segments
- **METRO Green Line**
Trains stop at all stations shown.
- Rail Platform**
- T **Transit Center/Station**
- **Transit Service Center**
Get passes, route information and other transit help.



Downtown map shows routes operating all day.

For routes that operate primarily during rush hours, refer to the charts below.

Downtown St. Paul Local/Limited-Stop Routes

Route	Northbound via	Southbound via
62	Robert	Robert
68	Robert	Robert
71	Robert	Robert
75	Robert	Robert

Route	Eastbound via	Westbound via
Green Line	Cedar	Cedar
3	Robert	Robert
21	5th St	7th St
54	5th St	7th St
61	5th St	7th St
63	5th St	7th St
64	5th St	7th St
67	Robert	Robert
70	5th St	7th St
74	5th St	7th St

Downtown St Paul Express Routes

Route	Arrives downtown via	Leaves downtown via
94	5th St	7th St
275	7th St	5th St
294	7th St	5th St
351	7th St	5th St
363	7th St	5th St
480	5th St	7th St
484	5th St	7th St
489	5th St	7th St